


## Participation Erasmusdays 2020



Between October 15 and 17, 2020 students and teachers of EuYouth\_OSM - European Youth Humanitarian OpenStreetMap, participated in the event #ErasmusDyas2020.

The #Erasmusdays is a European initiative to promote the Erasmus+ Programme worldwide and to give visibility to the activities organised by the beneficiaries of this programme.

The Jerónimo Emiliano de Andrade Secondary School participated in the event #ErasmusDays2020 with the realization of activities in the scope of the projects currently being developed at the school. The students of the PROFIJ (Youth Training and Integration Programme) Hotel Technician course participated in an online pre disaster mapping activity of Terceira island, together with their colleagues and teachers from Germany, Spain and Romania. After an initial briefing, in which instructions on the mapping tasks to be performed were given and the Remote Mapping Guide created for this event was analysed, the students and teachers once again contributed to bonding countries and helping in the mapping task in open data systems, done by all and for all.



Our mapping activity was [featured](#) [1] in WeeklyOSM #535, and was published in nine different languages.

<ul style="list-style-type: none"> <li>• Gli studenti di <b>EuYouth_OSM</b> si sono incontrati online per un esercizio congiunto di <b>mappatura</b> utilizzando il Task Manager della <b>FrancophoneLibre</b>.</li> </ul>	<ul style="list-style-type: none"> <li>• Students of <b>EuYouth_OSM</b> met online for a <b>joint mapping exercise</b> using the Task Manager of <b>FrancophoneLibre</b>.</li> </ul>
<ul style="list-style-type: none"> <li>• <b>EuYouth_OSM</b> öğrencileri, <b>FrancophoneLibre</b> Görev Yöneticisi'ni kullanarak ortak bir <b>haritalama çalışması</b> yapmak için çevrimiçi olarak bir araya geldi.</li> </ul>	<ul style="list-style-type: none"> <li>• Os alunos do <b>EuYouth_OSM</b> reuniram-se online para um exercício de <b>mapeamento conjunto</b>, utilizando o Gestor de Tarefas da <b>FrancophoneLibre</b>.</li> </ul>
<ul style="list-style-type: none"> <li>• Schölerinnen und Schöler von <b>EuYouth_OSM</b> trafen sich online zu einem <b>gemeinsamen Kartieren</b> und haben dazu den Task Manager von <b>FrancophoneLibre</b> genutzt.</li> </ul>	<ul style="list-style-type: none"> <li>• Студенты объединения <b>EuYouth_OSM</b> устроили совместный онлайн-маппинг, используя менеджер задач <b>FrancophoneLibre</b>.</li> </ul>
<ul style="list-style-type: none"> <li>• Les étudiants de <b>EuYouth_OSM</b> se sont rencontrés en ligne pour un exercice de <b>cartographie en commun</b> en utilisant le gestionnaire de tâches de <b>FrancophoneLibre</b>.</li> </ul>	
<ul style="list-style-type: none"> <li>• Los estudiantes de <b>EuYouth_OSM</b> se reunieron en línea para un ejercicio de <b>mapeo conjunto</b> usando el Administrador de Tareas de <b>FrancophoneLibre</b>.</li> </ul>	
<ul style="list-style-type: none"> <li>• <b>EuYouth_OSM</b>に所属する学生達は<b>FrancophoneLibre</b>のタスクマネージャーを使って <b>合同マッピング</b>を行うためにオンラインミーティングを行いました。</li> </ul>	

Mapping activity was also [tracked](#) [2] using the "OSM Changesets" tool which identifies the activity carried out on the map in the last 30 days. This image is a small example of the sustainability of the work on the OSM database.

#### OSM Changesets of the last 30 Days filtered by 'lgtm-tache-316'

Copyright © [BasicalMap](#) | Map data © [OpenStreetMap contributors](#) | [More?](#) [BasicalMap overview](#)

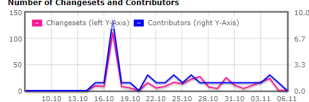
Search for a specific Text:  Go!

##### Information for 'lgtm-tache-316'

Some used terms: lgtm-tache-316

Number of OSM Contributors: 9  
 Number of Map Changes: 34,336  
 Total number of Changesets: 348  
 Displayed Changesets: 348  
 (Limit is 5000 Changesets)  hide large Changesets

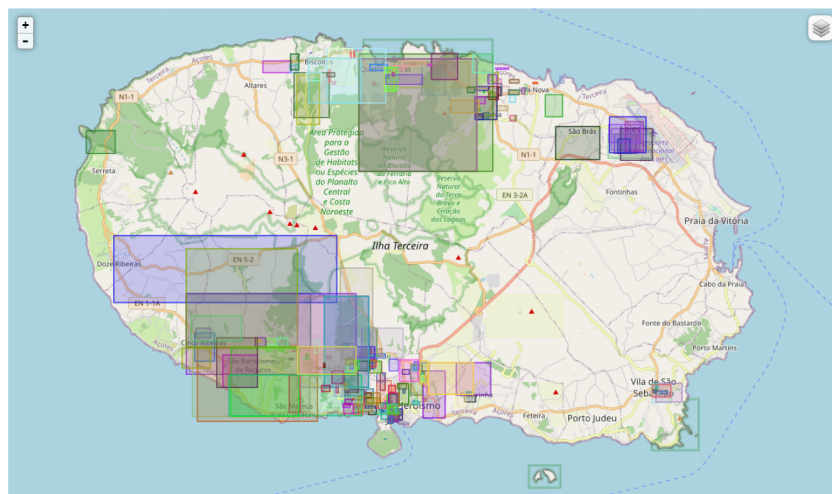
##### Number of Changesets and Contributors



##### Number of created (modified) (deleted) OSM Objects

Nodes: 21,377 (6,614) (1,172)  
 Ways: 4,577 (422) (160)  
 Highways: 85 (213)  
 Buildings: 4,387  
 Land-uses: 4  
 Waterways: 2

Top 7 Countries: Contributors - Changesets (Map Changes)  
 1. 🇵🇹 Portugal: 9 - 348 (34,336)



Latest Changeset timestamp: 2020-11-05 09:06:23 UTC



## Links:

- [1] [https://wiki.openstreetmap.org/wiki/File:WeeklyOSM535\\_erasmusdays.JPG](https://wiki.openstreetmap.org/wiki/File:WeeklyOSM535_erasmusdays.JPG)
- [2] <https://wiki.openstreetmap.org/wiki/File:OSMChangesetsTERCEIRA.png>

## Appendix

- ErasmusDays2020 - RemoteMappingGuide