



UN MAPPERS

Mapping the World Supporting Peace and Serving Humanity

Michael Montani, Rachele Amerini
United Nations Global Service Centre (UNGSC)
February 22th, 2021



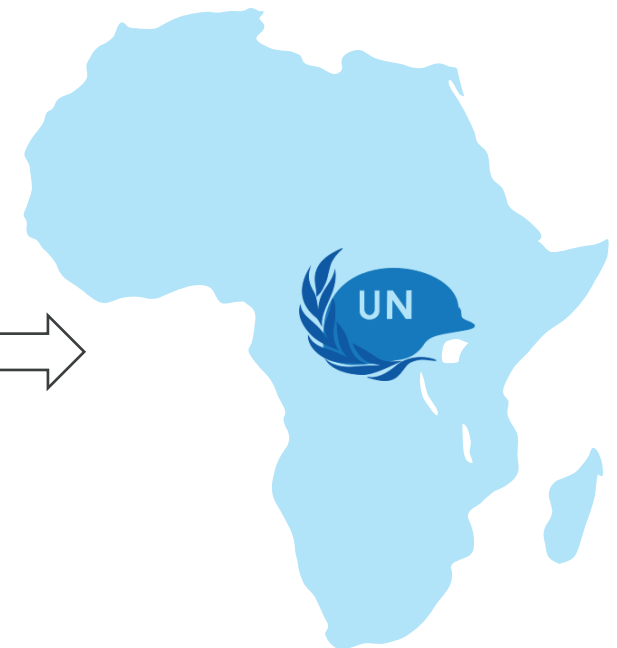
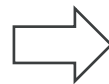
Who We Are

UN Mappers

- **UN Mappers** is a thriving and diverse community network ranging from **UN personnel in the field** (GIS groups, offices, military and police) to **academia** (high schools and universities), from **local communities** and **NGOs** to **any remote volunteer** in the world.
- The objective is to leverage **collaborative mapping** to crowdsource **open geospatial data** in support of **Unite Maps** and **UN Peacekeeping and Humanitarian activities**.



UN
Mappers





The community

UN Mappers





Where We Map

Area of Activities



UN Photo/Eskinder Debebe

- UNSOS: Somalia
- MONUSCO: Democratic Republic of the Congo
- **MINUSCA: Central African Republic**
- MINUSMA: Mali
- UNISFA: Abyei



UN Peacekeeping missions



UN Photo/Herve Serefio

United Nations Peacekeeping helps countries torn by conflict create conditions for lasting peace.



UN Peacekeeping missions



Protecting civilians

- > Protection of civilians mandate
- > Child protection
- > Conflict-related Sexual Violence



Preventing conflicts

- > Quick Impact Projects for communities
- > Conflict and natural resources



Building Rule of Law & Security Institutions

- > Policing
- > Mine action
- > Disarmament, Demobilization and Reintegration
- > Security sector reform
- > Justice and Corrections



Advancing Political Solutions to Conflict



Promoting human rights



Promoting women, peace and security

- > 20 Years of Women, Peace and Security



Delivering operational support

UN Photo/Catianne Tijerina



UN Photo/Eskinder Debebe



UN Peacekeeping missions - MINUSCA

United Nations Multidimensional Integrated Stabilization Mission in the Central African Republic (also called MINUSCA, in French Mission multidimensionnelle Intégrée des Nations Unies pour la Stabilisation en Centrafrique)





UN Peacekeeping missions - MINUSCA



UN Photo/Catianne Tijerina



UN Photo/Herve Sereffo



UN Photo/Eskinder Debebe



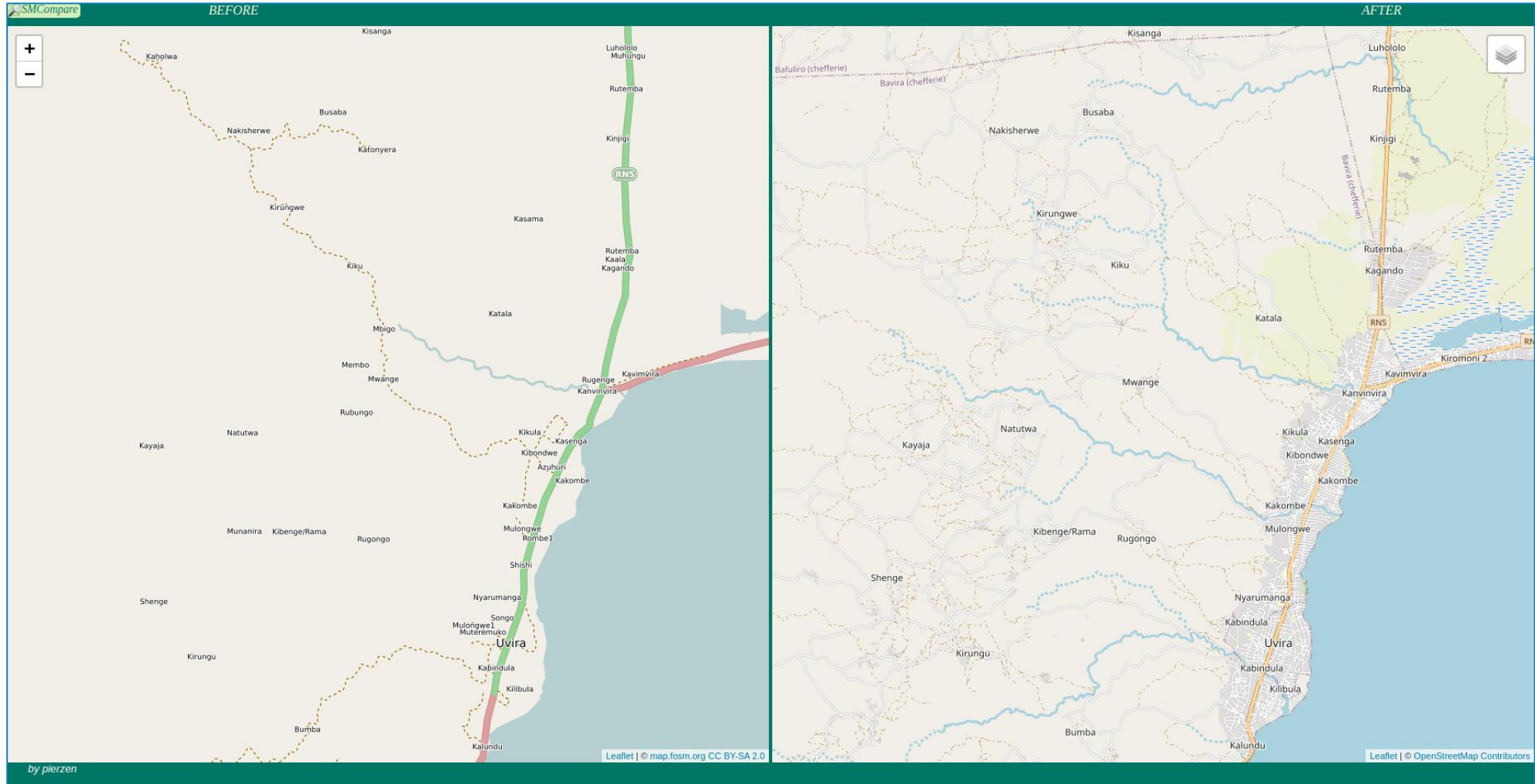
UN Photo/Herve Sereffo



UN Photo/Herve Sereffo



How you can help





How you can help

#10424 | UN Mappers

Edit project

UNITED NATIONS FOR CENTRAL AFRICAN REPUBLIC - NORTH BANGASSOU: ROADS, WATERWAYS AND VILLAGES

Central African Republic

Unite Maps is a mapping initiative that aims to assist **UN peacekeeping missions** in their field endeavors, such as **peace** and **security**, **navigation** and **logistics**, by providing its **peacekeepers** with **topographic maps** that will help them in their **tactical** and **operational activities**.

In this project we will map topographic data, supporting **MINUSCA** to ensure peace in **Central African Republic**. The features to add are:

- Roads
- Waterways
- Residential areas
- Villages

You are required to carefully read all the instructions inside the project before starting to map. Ask any mapping or validation question in the **Questions and comments section** below.

UN Mappers is a thriving community ranging from **UN personnel on the field** (GIS groups, UN offices, military and police) to **academia** (highschools and universities), from **local communities** and **NGOs** to any **remote volunteer** in the world.

TYPES OF MAPPING



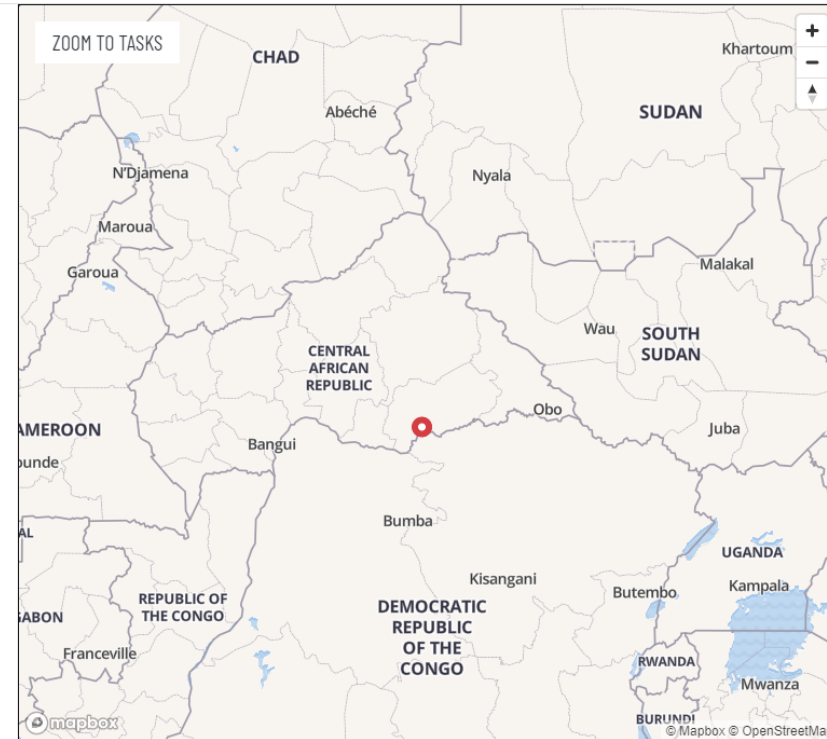
IMAGERY

Custom TMS Layer

2 total contributors

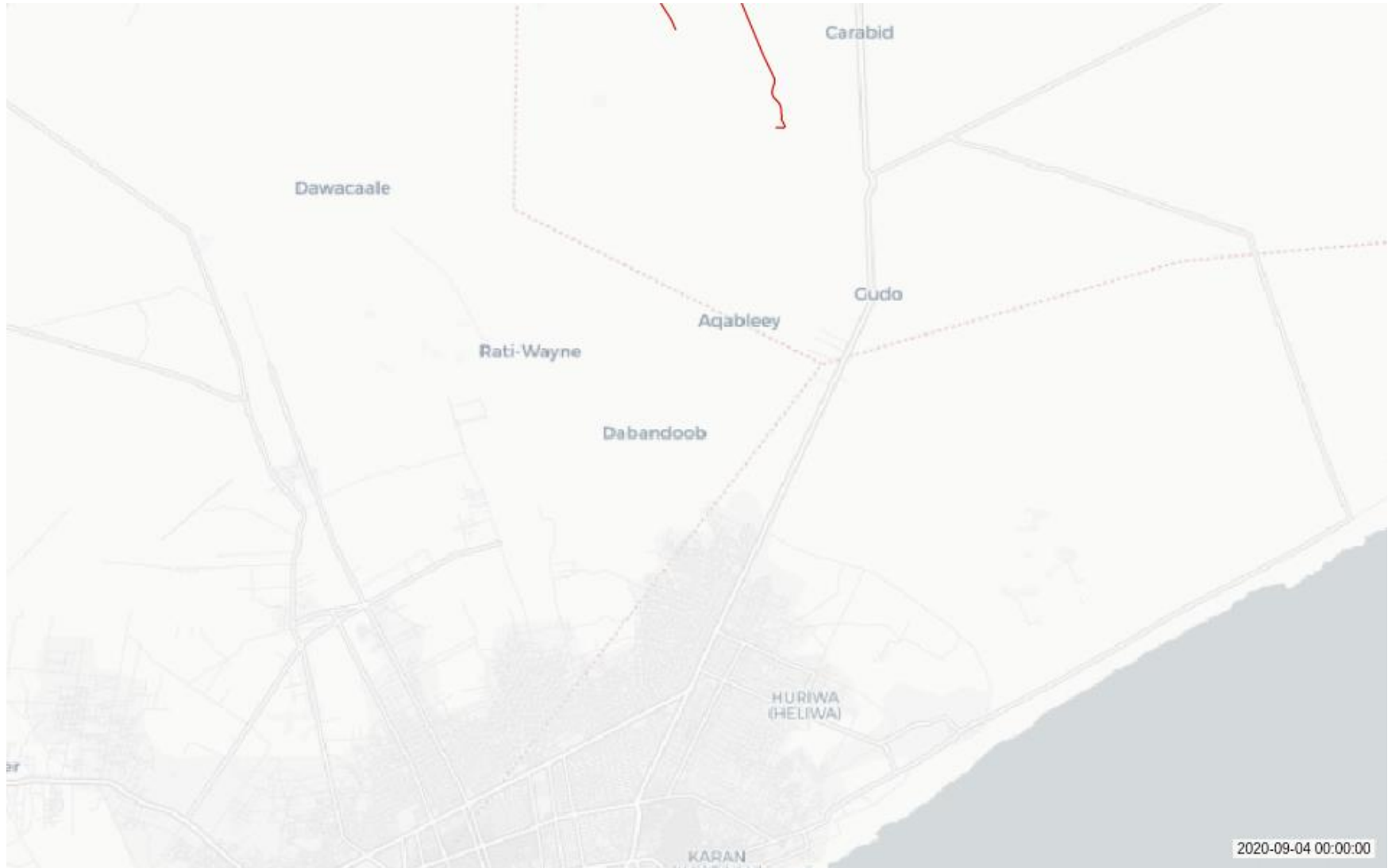
Last contribution 9 hours ago

Beginner Mapper





Thank you!





Find out More

The links you would like to click on!

- [Unite Maps website](#)
- [UN Mappers wikipage](#)
- [Our Tasking Manager mapping projects](#)
- [Our editing guidelines](#)
- [UN Mappers Leaderboard](#)
- UN Mappers social media handles:
 - [Facebook](#)
 - [Twitter](#)
 - [Instagram](#)
 - [LinkedIn](#)
 - [Youtube](#)
 - [Eventbrite](#)
- Send us an email to un.mappers@un.org (join the mailing list!)



UN
Mappers



UNITED NATIONS
DEPARTMENT OF OPERATIONAL SUPPORT