

Hartlepool Street Map



Produced from OpenStreetMap Data

Information

Map Data

The map data used to produce this book was provided by the OpenStreetMap project (<http://www.openstreetmap.org>).

OpenStreetMap data is provided freely by volunteers.

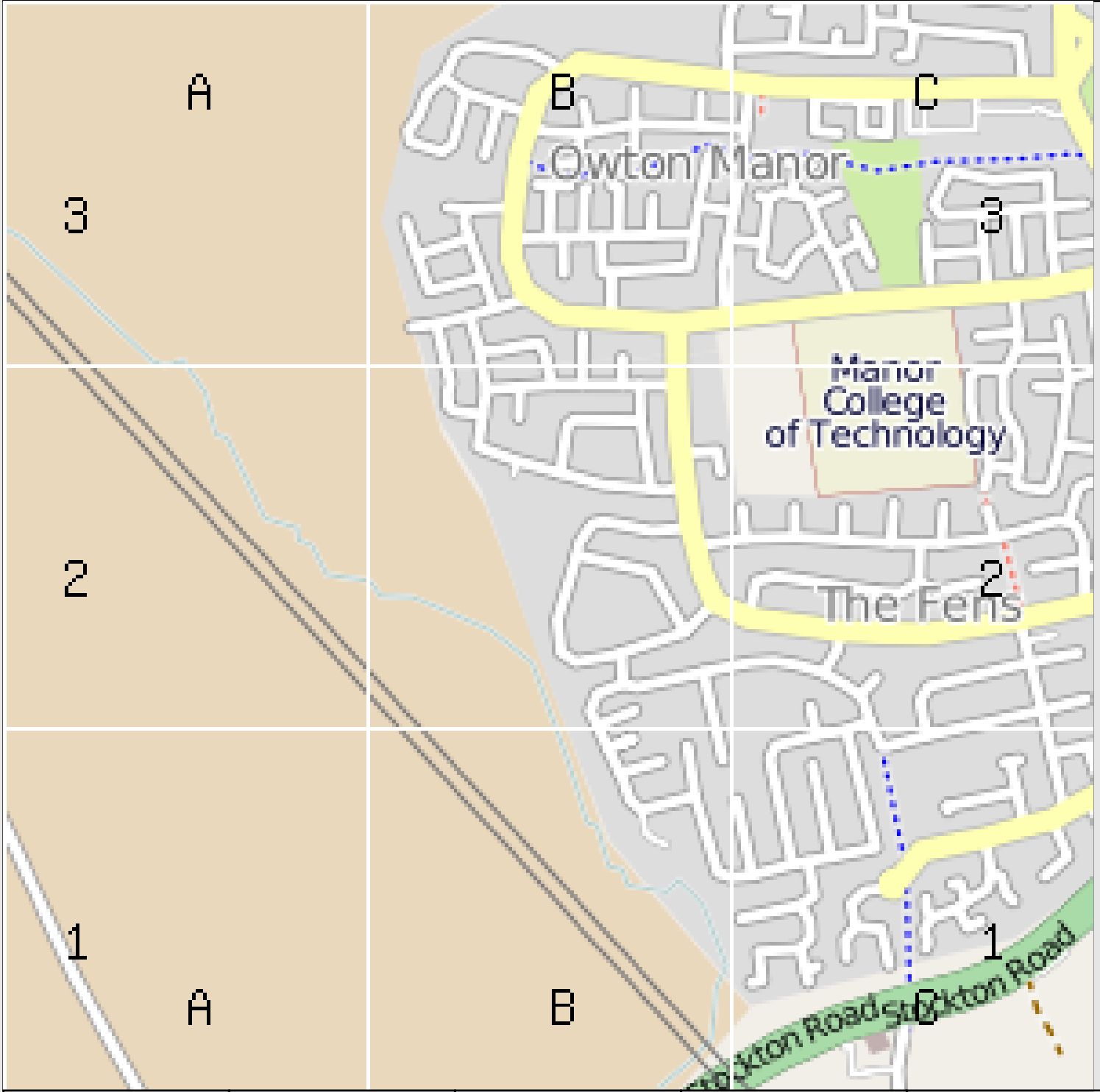
When you identify errors or omissions, please report them at <http://www.openstreetbugs.org> or join OpenStreetMap and edit the map yourself!

Output Generation

This PDF output was produced using the TownGuide bookRenderer module (<http://townguide.webhop.net>).

The map images included in the PDF output was generated by mapnik (<http://www.mapnik.org>).

Overview Map




<p>Street Index None (B1, B2, B3, C1, C2, C3) Aldeburgh Close (C1) Ashby Grove (C2) Barford Close (C1) Brandon Close (C1) Brierton Lane (A3, B3) Burwell Walk (C2)</p>	<p>Catcote Road (C1, C2, C3) Coningsby Close (C1) Cranwell Road (C2) Cromer Walk (C2) Crowland Road (B1, C1) Dalton Back Lane (A1, A2) Downham Grove (C2) Erskine Road (C3)</p>	<p>Eskdale Road (B3, C3) Felixtowe Close (C1) Fife Grove (C3) Forfar Road (B3, C3) Glamis Walk (C3) Guthrie Walk (C3) Haldane Grove (C3) Hamilton Road (C3) Harris Grove (C3) Heriot Grove (C3)</p>	<p>Hibernian Grove (C3) High Street (C1) Highland Road (C3) Holland Road (C1, C2) Holyrood Walk (C3) Huntly Road (C3) Ian Grove (C2) Inch Grove (C3) Inchcape Road (C2, C3) Innes Road (C2)</p>	<p>Inverness Road (C2, C3) Irvine Road (C2, C3) Islay Grove (C3) Ivanhoe Crescent (C2) Jameson Road (C3) Jarvis Walk (C3) Jedburgh Road (B3, C3) Joppa Grove (C3) Jura Grove (C3) Jute Grove (C3)</p>
--	--	--	--	--

Hartlepool Street Map

<p> Kells Grove (B3) Kelso Grove (B3) Kelvin Grove (B3) Kerr Grove (B3) Kesteven Road (B2, C2) Kilmarnock Road (B3, C3) Kilsyth Grove (B3) Kinbrace Road (B3) Kintra Road (B3, C3) Kirriemuir Road (B3) Laird Road (B3, C3) Lamont Grove (B3) Lanark Road (B3) Lennox Walk (B3) Leven Grove (B3) Lincoln Road (B2) Lindsay Road (B3) Loch Grove (B3) Logan Grove (B3) Lovat Grove (B3) Malcolm Road (B2) Maxwell Road (B2, B3) Midlothian Road (B3) Mildenhall Close (C1) Milne Walk (B3) Minch Road (B2, B3) Moffat Road (B2, B3) Monach Road (B2) Monkton Road (B2, B3) Motherwell Road (B2, B3) Mowbray Road (B2, C2) Muir Grove (B2) Mullroy Road (B3) Munro Grove (B2, B3) Navenby Grove (B1) Newark Road (B1, B2) Northwold Close (C1) Owton Manor Lane (B3, C3) Retford Grove (C2) Rosmere Way (C3) Rossmere Way (C3) Royston Grove (C1) Spalding Road (B2, C1, C2) Spilsby Close (C1) Stockton Road (A1, A2, A3, B1, B2, B3, C1, C2, C3) Thetford Road (C1, C2) Thursby Grove (B1, B2) Upton Walk (C2) Wainfleet Road (B2) Watton Close (C1) Welland Road (C1, C2) Winthorpe Grove (B2) Winyard Mews (C3) Wisbech Close (C1) </p>	<p> Witham Grove (C1) Wynyard Road (B3, C3) Yarmouth Close (C1) </p>	<p>Points of Interest</p>
--	--	----------------------------------

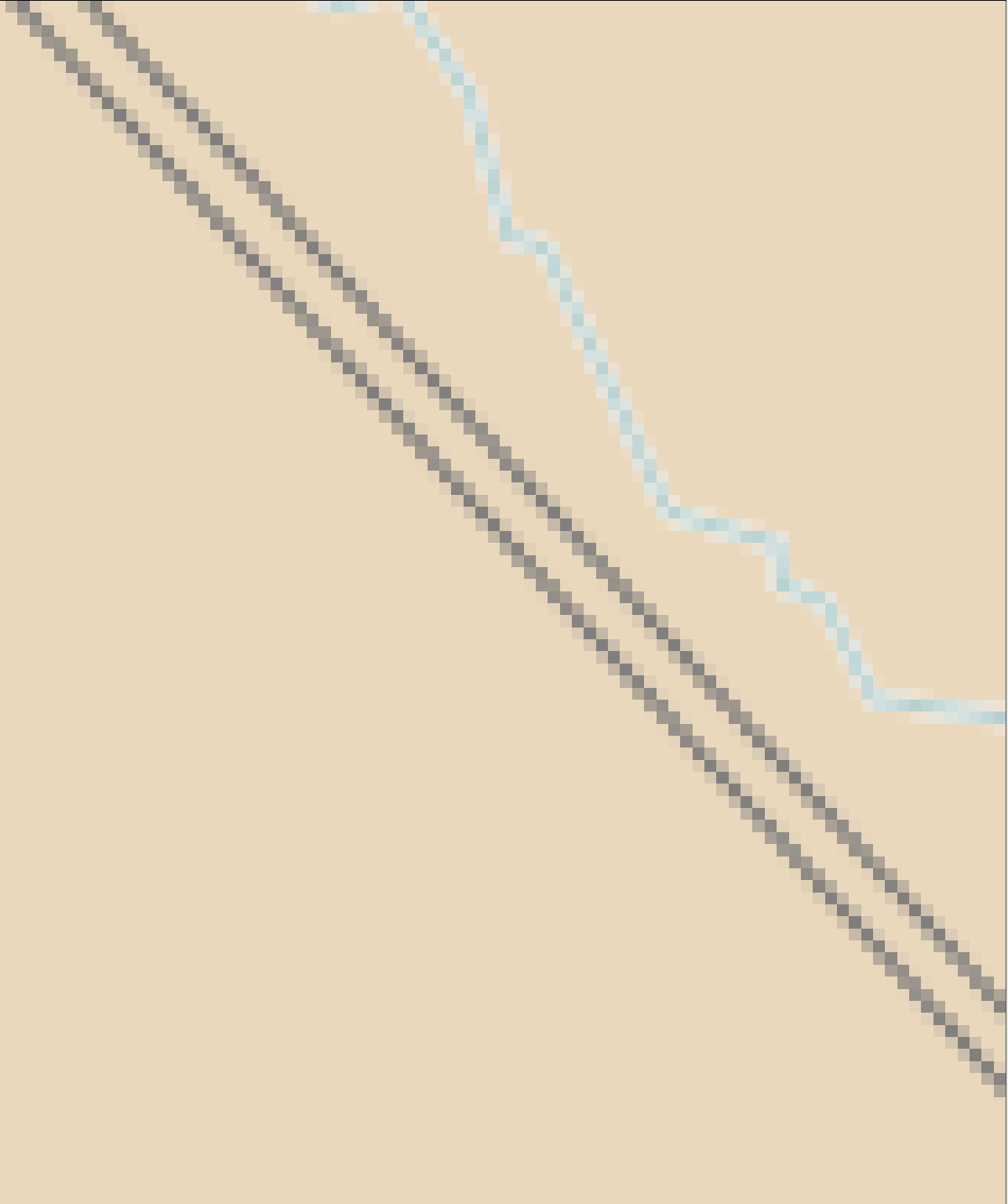
Hartlepool Street Map

A1



Hartlepool Street Map

A2



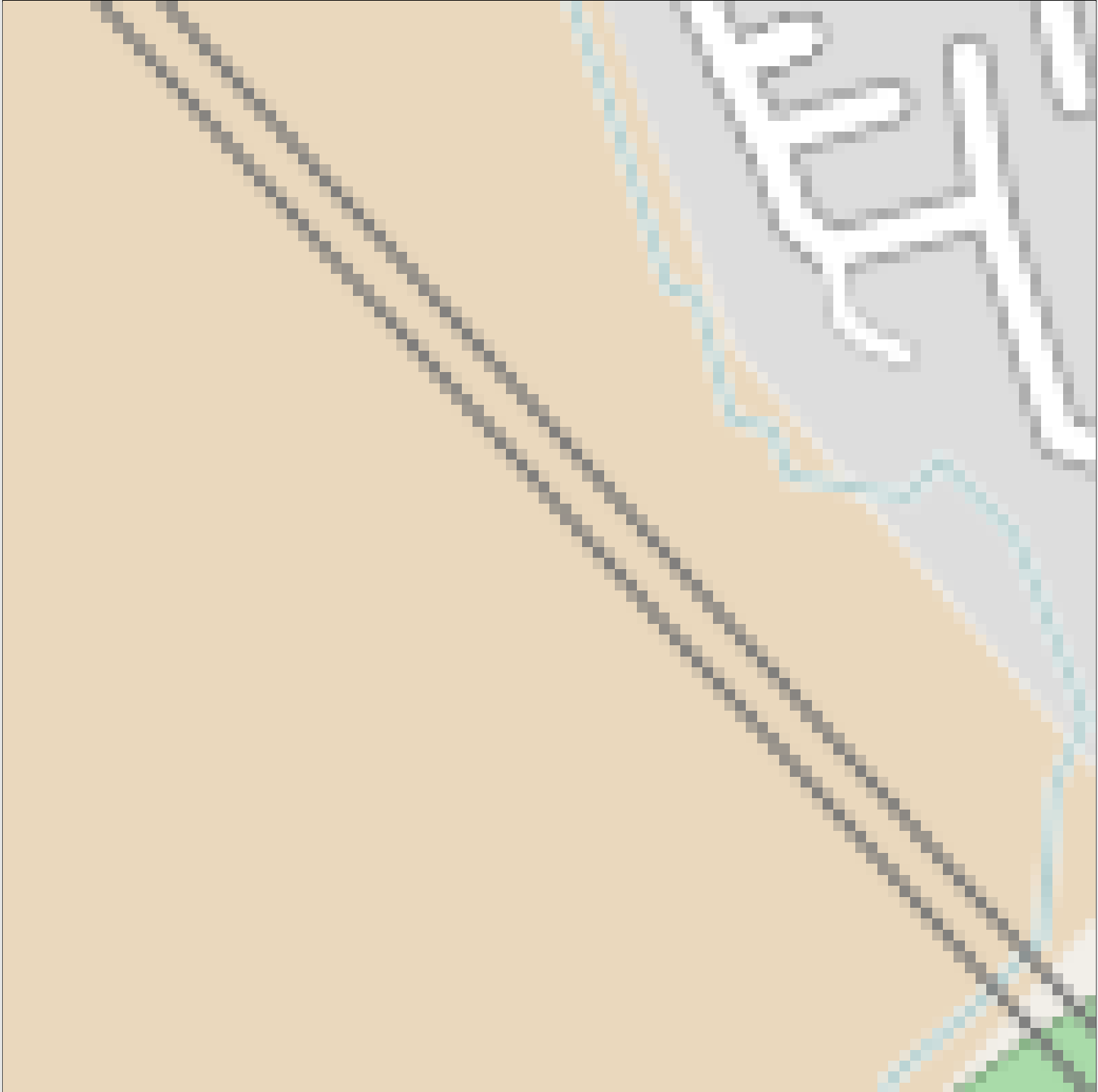
Hartlepool Street Map

A3



Hartlepool Street Map

B1



Hartlepool Street Map

B2



B3



Hartlepool Street Map

C1



Hartlepool Street Map

C2

Maitland
College
of Technology

A stylized street map of Hartlepool, England. The map uses a grey background for buildings and white lines for streets. A prominent yellow horizontal band across the middle represents 'The Fens'. In the upper left, a yellow rectangular area is labeled 'Maitland College of Technology'. A red and white dashed line indicates a railway line running vertically through the right side of the map. The map is framed by a black border.

The Fens

Hartlepool Street Map

C3

