


overpass-turbo  
Geofabrik  
Api

**Serveur**




**Outils**

JOSM  
OpenLevelUp  
Taginfo & Osmose  
Mapillary  
FieldPapers




IDÉE



note=\*  
fixme=\*

is\_in=\*  
addr:street=\*  
level=\*  
indoor=\*

opening\_hours=\*  
start\_date=...

capacity=\*  
fee=yes/no  
lengt=\*  
height=\*

name=\*  
alt\_name=\*  
description=\*

QUAND



OÙ

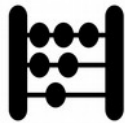


QUI



operator=\*  
contact:phone=\*  
source=survey

COMBIEN



COMMENT  
(objet)

colour=\*  
orientation=\*  
material=\*  
surface=\*  
backrest=yes



QUOI  
(nom)



QUOI  
(propriétés)

COMMENT  
(usage)

wheelchair=\*  
lit=yes/no

@osmthis  
flickr=\*  
mapillary=\*  
wikipedia=\*  
url=\*  
website=\*




AVEC




**Ressources**

Wiki OSM  
OSMecum  
Mapfeatures  
Guide des gares  
OD SNCF

**Contributeurs**

Gilet OSM  
Bloc-note  
Smartphone  
Appareil photo  
GPS & mètre




#geocampPACA2016  
Qualifier un objet dans OSM

CC-BY-SA  
JLZ/2016-01-31