



the universal, ~~OSM~~ awesome app

**OsmAPP**

Map-py Wednesday  
2024 December 18<sup>th</sup>



## Easy to share

Easy, clutter-free interface for non-OSM users

## Cross-platform

Browser-based, and installable as a PWA.

## Contribute with or without an OSM account

Users can suggest edits (as Notes), without having to sign-up for OSM.

Users with OSM accounts, can add POIS or edits tags directly.

## Privacy-focused


Respects users privacy. No tracking.

## Active Development

The open-source app is actively developed, and receptive to user feedback.

## Photon-powered Search

Search as-you-type, powered by Photon




“

Awesome for giving out directions,  
or markers to other people, rather  
than send them to proprietary maps,  
or to OSM.org.

”

- Me, to myself




# Power features



## Multi-point Routing

Car, Bike, Walk



## Overpass !

“op: (amenity=cafe or  
amenity=restaurant) and  
internet\_access=yes”



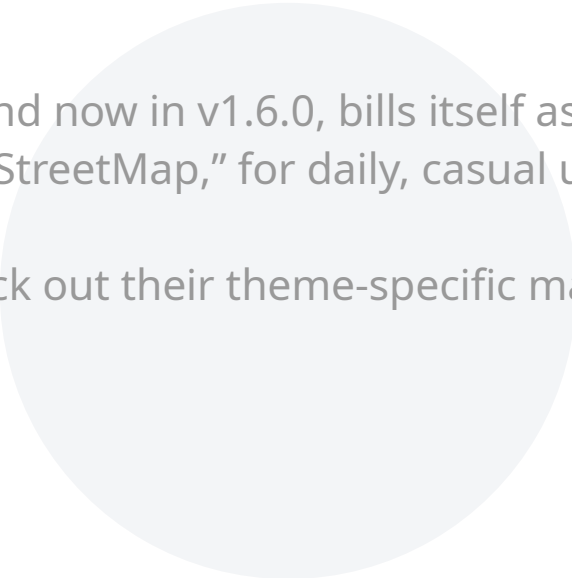
## Custom Layers

Support for additional map  
layers



# OsmAPP

[www.osmapp.org](http://www.osmapp.org)



First released in 2021, and now in v1.6.0, bills itself as the “universal app for OpenStreetMap,” for daily, casual use.

If you like climbing, check out their theme-specific map:  
[openclimbing.org](http://openclimbing.org)

